

**FORM - A**

Form for seeking prior approval of Central Government under section 2 of the Forest(Conservation) Act,1980 for  
Diversion of fresh forest area

**PART - I**  
(To be filled up by User Agency)

**A. General Details**

A-  
1. Project Details

(i). Proposal No. : FP/OR/IRRIG/43753/2020

(ii). Name of Project for which Forest Land is required : Proposal for Diversion 30.630 ha of forest land for Kala Barrage Project

(iii). Short narrative of the proposal and Project/scheme for which the forest land is required :  
Construction of Barrage Across kala nallah at village kaliapal in Barkote block of Deogarh district under river Brahmani basin of Odisha

(iv). State : Orissa

(v). Category of the Project : Irrigation

(vi). Shape of forest land proposed to be diverted : Hybrid

(vii). Estimated cost of the Project(Rupees in lacs) : 16678.4

(viii). Total Area of Forest Land proposed for diversion(In ha.): 30.63

(ix). Non-Forest Land required for this project(in ha.): 11.113

(x). Total period for which the forest land is proposed to be diverted(in years): 99

A-  
2. Details of User Agency


(i). Name : EXECUTIVE ENGINNER, IB INVESTIGATION DIVISION

(ii). Address1 : Executive Enginner, IB Investigation Division

(iii). Address2 : Sundargarh, Odisha

(iv). State : Orissa


(v). District : Sundargarh

  
Executive Engineer  
Ib Investigation Division  
SUNDARGARH

- (vi). Pin : 770020
- (vii). Landmark : Near Sankarsana Park
- (viii). Email address : fdpkala1@gmail.com
- (ix). Landline Telephone No. : 6622-235720
- (x). Fax No. : 6622-
- (xi). Mobile No. : 9437137591
- (xii). Website (if any) : NIL
- (xiii). Legal status of User Agency : State Government

A-  
3. Details of Person Making Application


- (i). First Name: Soumendra
- (ii). Middle Name: Kumar
- (iii). Last Name: Pradhan
- (iv). Gender: Male
- (v). Designation: ExecutiveEngineer
- (vi). Address 1: Executive Engineer
- (vii). Address 2: IB Investigation Division
- (viii). State: Orissa
- (ix). District: Sundargarh
- (x). Tehsil: Sundargarh Town
- (xi). Pin: 770020
- (xii). Landmark: Near Sankarsana Park
- (xiii). Email Address: fdpkala1@gmail.com

  
**Executive Engineer**  
**Ib Investigation Division**  
**SUNDARGARH**

(xiv). Landline Telephone No.: 6622-235720

(xv). Fax No.: NIL

(xvi). Mobile No.: 9437137591

(xvii). Copy of documents in support of the competence/authority of the person making this application to make application on behalf of the User Agency: 

## B. Details of land required for the Project

B- Details of proposal seeking prior approval of Central Government under the Act for diversion  
1. of forest land for the Project already submitted in the past

Proposal Submitted in Past							
S.no	Proposal Status.	Proposal No.	Moef File No.	Area Proposed for Diversion(Ha.)	Area Diverted(Ha.)	Date of In-Principle Approval	Date of Final Approval
1	Inprinciple	FP/OR/IRRIG/13354/2015	ORC303/2016-BHU	14.53	14.53	04 Aug 2017	

B-  
2. Details of forest land proposed to be diverted

B-2.1 Details of Divisions involved

Details of Divisions involved			
S.no	Division Name	Forest Land(ha.)	Non-Forest Land(ha.)
1.	Deogarh	30.221	9.939
2.	Bonai	0.409	1.174

B-2.2 Details of Districts involved

District wise breakup			
S.no	District Name	Forest Land(ha.)	Non-Forest Land(ha.)
1.	Debgarh	30.221	9.939
1.	Sundargarh	0.409	1.174

B-2.3 Village wise breakup

Villages wise breakup			
S.no	Village	Forest Land(ha.)	Non-Forest Land(ha.)
1	Bahadapasi	1.068	0.275
2	Bhitarabeda	3.282	0.401
3	Goppur	1.129	0.526







4	Jalisuan	0	3.428
5	Kaliapal	2.97	2.966
6	Lalapasi	2.631	0.344
7	Sinduraapank	0.939	0.55
8	Talabahali	1.206	1.449
9	Banki	0.409	1.174
10	Pangoli RF	9.641	0
11	Paburi RF	7.355	0


## B-2.4 Component wise breakup

Component wise breakup			
S.no	Component	Forest Land(ha.)	Non-Forest Land(ha.)
1	Pondage	17.216	4.859
2	Canal	13.413	6.254


C. Maps of forest land proposed to be diverted

Division 1. : Deogarh		
(i). Area of forest land proposed to be diverted(in ha.) : 30.221		
(ii). : Hybrid		
(a). No. of patches : One		
Patch wise details		
Patch No.	Area of Patch(in ha.)	Kml File of Patches
1.	30.221	 <a href="#">View File</a>
(b). No. of Segments : One		
Segment wise details		
Segments	Segment Area(in ha.)	Kml File of Segments
1.	0	 <a href="#">View File</a>
(iii). Copy of Survey of India Toposheet indicating boundary of forest land proposed to be diverted: 		
(iv). Scanned copy of the Geo-referenced map of the forest land proposed to be diverted prepared by using GPS or Total Station: 		


Division 2. : Bonai		
(i). Area of forest land proposed to be diverted(in ha.) : 0.409		
(ii). : Hybrid		



  
 Executive Engineer  
 Ib Investigation Division  
 SUNDARGARH

(a). No. of patches : One

Patch wise details		
Patch No.	Area of Patch(in ha.)	Kml File of Patches
1.	0.409	 <a href="#">View File</a>

(b). No. of Segments : One

Segment wise details		
Segments	Segment Area(in ha.)	Kml File of Segments
1.	0	 <a href="#">View File</a>

(iii). Copy of Survey of India Toposheet indicating boundary of forest land proposed to be diverted: (iv). Scanned copy of the Geo-referenced map of the forest land proposed to be diverted prepared by using GPS or Total Station: D. Justification for locating the Project in forest land and details of alternatives examined:(i). Copy of note containing justification for locating the Project in forest land: (ii). Whether a copy of map indicating location of alternative examine is required to be provided:  
Yes(a). Copy of map indicating location of alternative examined: E. Employment likely to be generated

(i). Whether the Project is likely to generate employment?: Yes

(ii). Permanent/Regular Employment(Number of persons): 1000


(iii). Temporary Employment(Number of person-days): 10000

F. Displacement of People due to the Project, if any.

(i). Whether Project involves displacement?: No

G. Details of Cost-Benefit analysis for the Project

(i). Whether the Project requires Cost-Benefit analysis?: Yes

  
Executive Engineer  
Ib Investigation Division  
SUNDARGARH

(a). Copy of Cost-Benefit analysis: 

#### H. Status of Environmental Clearance

(i). Whether the Project requires Clearance under the Environment (Protection) Act 1986 ? : Yes

(a). Status of the Environmental Clearance to the Project: EC application yet to be submitted

#### I. Status of Wildlife Clearance


(i). Whether the Project or a part thereof is located in any Protected Area or their Eco sensitive zone? : No

#### J. Applicability of special provisions governing Scheduled Areas

(i). Whether the Project or a part thereof is located in a Scheduled Area? : Yes

#### K. Status of settlement of rights under the Forest Rights Act, 2006 on the forest land proposed to be diverted

(i). Whether the process for settlement of Rights under the Forest Rights Acts 2006 on the forest land proposed to be diverted has been completed? : Yes

(a). Copy of documentry evidence in support of settlement of rights under the Forest Rights Act, 2006 on the forest land proposed to be diverted: 

#### L. Details of land identified for Compensatory Afforestation

(i). Whether non-forest or Revenue forest land is required to be provided by User Agency?: Yes

(ii). Whether the area of non-forest land or Revenue forest land required to be provided by User Agency for raising Compensatory Afforestation is less than area of forest land proposed to be diverted?: Yes

(a). Reason Category: CA Will be raised on degraded forest land as well as on land provided by User Agency


(b). Degraded forest area on which CA has to be raised by forest department(in ha.): 65

(c). Area of non-forest or Revenue forest land required to be provided by User Agency for raising Compensatory Afforestation(in ha.): 31.231





(iii). No. of districts involved for raising Compensatory Afforestation: 2





(iv). No. of patches: Three

District 1. : Debagarh

  
Executive Engineer  
Ib Investigation Division  
SUNDARGARH



(a). Village: Budhakhaman
(b). Area(in ha.): 16.07
(c). Copy of KML file of the patch:  <a href="#">View File</a>
(d). Khasra details: Pahad
(e). Present owner: Others
(f). Copy of ownership proof: 
(g). Copy of Mou/agreement executed between the Present owner and the User Agency: 
(h). Copy of non encumbrance certificate for the forest land: 

District 2. : Debagarh
(a). Village: Budhakhaman
(b). Area(in ha.): 6.659
(c). Copy of KML file of the patch:  <a href="#">View File</a>
(d). Khasra details: Pahad
(e). Present owner: Others
(f). Copy of ownership proof: 
(g). Copy of Mou/agreement executed between the Present owner and the User Agency: 
(h). Copy of non encumbrance certificate for the forest land: 


District 3. : Debagarh
(a). Village: Budhakhaman
(b). Area(in ha.): 8.502

(c). Copy of KML file of the patch:  [View File](#)

(d). Khasra details: Pahad

(e). Present owner: Others

(f). Copy of ownership proof: 

(g). Copy of Mou/agreement executed between the Present owner and the User Agency: 

(h). Copy of non encumbrance certificate for the forest land: 

(v). Scanned copy of the map of the land identified for creation of Compensatory Afforestation prepared by using GPS or Total Station: 

(vi). Copy of Survey of India Toposheet in 1:50,000 scale indicating location of the land identified for creation of Compensatory Afforestation: 

#### M. Hydel/Irrigation/Multipurpose Project





(i). Installed power generation capacity of the Project(in MW): 0


(ii). Total command area of the Project(in ha.): 4050

(a). Copy of the approval of competent authority to the Catchment Area Treatment Plan (CAT Plan): 

(b). Copy of the approved CAT plan: 

#### Additional information Details

Documents		
S.No	Documents	Remarks
1		Detail note of the project
2		Bonai compliance letter
3		Deogarh compliance letter
4		previous project of 27,668 ha withdrawal letter

  
**Executive Engineer**  
**Ib Investigation Division**  
**SUNDARGARH**